
















Source Data © State of Victoria (Department of Environment, Land, Water and Planning).

LEGEND

-  TURBINE LAYOUT
-  SITE BOUNDARY
-  BULGANA TERMINAL STATION
-  ACCESS TRACK
-  HARDSTANDS
-  RETICULATION
-  INDICATIVE OVERHEAD TRANSMISSION LINE - 220KV
-  EXISTING OVERHEAD TRANSMISSION LINE - 220KV
-  CONCRETE BATCH PLANT
-  CONSTRUCTION COMPOUND
-  LAYDOWN AREA
-  OPERATION AND MAINTENANCE FACILITY
-  WIND FARM SUBSTATION
-  BESS STUDY AREA
-  INDICATIVE DISTURBANCE FOOTPRINT



NOTE: LOCATIONS AND DIMENSIO S ARE INDICATIVE AND SUBJECT TO DETAILED DESIGN

ISSUE	DRAWN	DATE	APPD	DATE	REVISION NOTES
8	AG	26/09/24	APPD	DATE	UPDATE INFRASTRUCTURE
7	MZ	17/01/24	MK	17/01/24	UPDATED INFRASTRUCTURE
6	OC	19/07/22	MK	19/07/22	CHANGE
5	OC	14/06/22	MK	14/06/22	CHANGE
4	KH	16/03/22	CM	16/03/22	INFRASTRUCTURE UPDATE
3	EC	20/01/22	CM	20/01/22	UPDATE INFRASTRUCTURE
2	JT	26/07/21	NK	26/07/21	SOLAR AND BESS AREAS ADDED
1	RD	12/2/20	NK	12/2/20	FIRST ISSUE

LAYOUT DWG	N/A	LAYOUT NO.	PAUSplc082
------------	-----	------------	------------

DRAWING NUMBER **04372-RES-MAP-DR-SV-004**

COORDS GDA 1994 MGA Zone 54

PURPOSE PRELIMINARY

SCALE 1:50,000 ORIGINAL PLOT SIZE A3

PROJECT TITLE **WATTA WELLA WIND FARM**

DRAWING TITLE **INFRASTRUCTURE PLAN**

THIS DRAWING IS THE PROPERTY OF RES AUSTRALIA PTY LTD AND NO REPRODUCTION MAY BE MADE IN WHOLE OR IN PART WITHOUT PERMISSION

DRAFT

Esri, Geoscience Australia, NASA, NGA, USGS, Vicmap, Esri, TomTom, Garmin, InRoads, Bentley, MicroStation, AutoCAD, Microsoft, Oracle, SAP, IBM, HP, Dell, Cisco, Juniper, Arista, HPE, VMware, Citrix, Microsoft, Oracle, SAP, IBM, HP, Dell, Cisco, Juniper, Arista, HPE, VMware, Citrix



Suite 6.01 Level 6,
165 Walker Street,
North Sydney, NSW 2060
info-australia@res-group.com