














Source Data © State of Victoria (Department of Environment, Land, Water and Planning).

LEGEND

-  TURBINE LAYOUT
-  SITE BOUNDARY
-  BULGANA TERMINAL STATION
-  ACCESS TRACK
-  HARDSTANDS
-  INDICATIVE OVERHEAD TRANSMISSION LINE - 220KV
-  EXISTING OVERHEAD TRANSMISSION LINE - 220KV
-  CONCRETE BATCH PLANT
-  CONSTRUCTION COMPOUND
-  LAYDOWN AREA
-  OPERATION AND MANAGEMENT COMPOUND
-  PROPOSED BSS
-  SUBSTATION AREA

NOTE: LOCATIONS AND DIMENSIO ARE INDICATIVE AND SUBJECT TO DETAILED DESIGN

9	MZ	23/01/25	MK	23/01/25	UPDATE INFRASTRUCTURE
8	AG	26/09/24	AP	10/10/24	UPDATE INFRASTRUCTURE
7	MZ	17/01/24	MK	17/01/24	UPDATED INFRASTRUCTURE
6	OC	19/07/22	MK	19/07/22	CHANGE
5	OC	14/06/22	MK	14/06/22	CHANGE
4	KH	16/03/22	CM	16/03/22	INFRASTRUCTURE UPDATE
3	EC	20/01/22	CM	20/01/22	UPDATE INFRASTRUCTURE
2	JT	26/07/21	NK	26/07/21	SOLAR AND BSS AREAS ADDED
1	RD	12/2/20	NK	12/2/20	FIRST ISSUE
ISSUE	DRAWN	DATE	APPD	DATE	REVISION NOTES
LAYOUT DWG	N/A			LAYOUT NO.	PAUSplc098

DRAWING NUMBER **04372-RES-MAP-DR-SV-004**

COORDS GDA 1994 MGA Zone 54

PURPOSE PRELIMINARY

SCALE 1:50,000 ORIGINAL PLOT SIZE A3

PROJECT TITLE **WATTA WELLA WIND FARM**

DRAWING TITLE **INFRASTRUCTURE PLAN**

THIS DRAWING IS THE PROPERTY OF RES AUSTRALIA PTY LTD AND NO REPRODUCTION MAY BE MADE IN WHOLE OR IN PART WITHOUT PERMISSION



Suite 6.01 Level 6,
165 Walker Street,
North Sydney, NSW 2060
info-australia@res-group.com